


Researching the history of your house or area of the village

Lodsworth Heritage Society



Location

- Maps
- Building plans

Building

- Clues in bricks and mortar
- Prints and photographs
- Building plans
- Sale particulars
- Manorial & estate records
- Books and periodicals

Owners

- Title deeds
- Sale particulars
- Manorial & estate records
- Land Tax returns
- Probate records

Occupiers

- Censuses
- Parish registers
- Electoral Registers & Voters' Lists
- Land Tax returns
- Directories

Which sources help with which subjects?

Location

- Maps
- Building plans

Building

- Clues in bricks and mortar
- Prints and photographs
- Building plans
- Sale particulars
- Manorial & estate records
- Books and periodicals

Owners

- Title deeds
- Sale particulars
- Manorial & estate records
- Land Tax returns
- Probate records

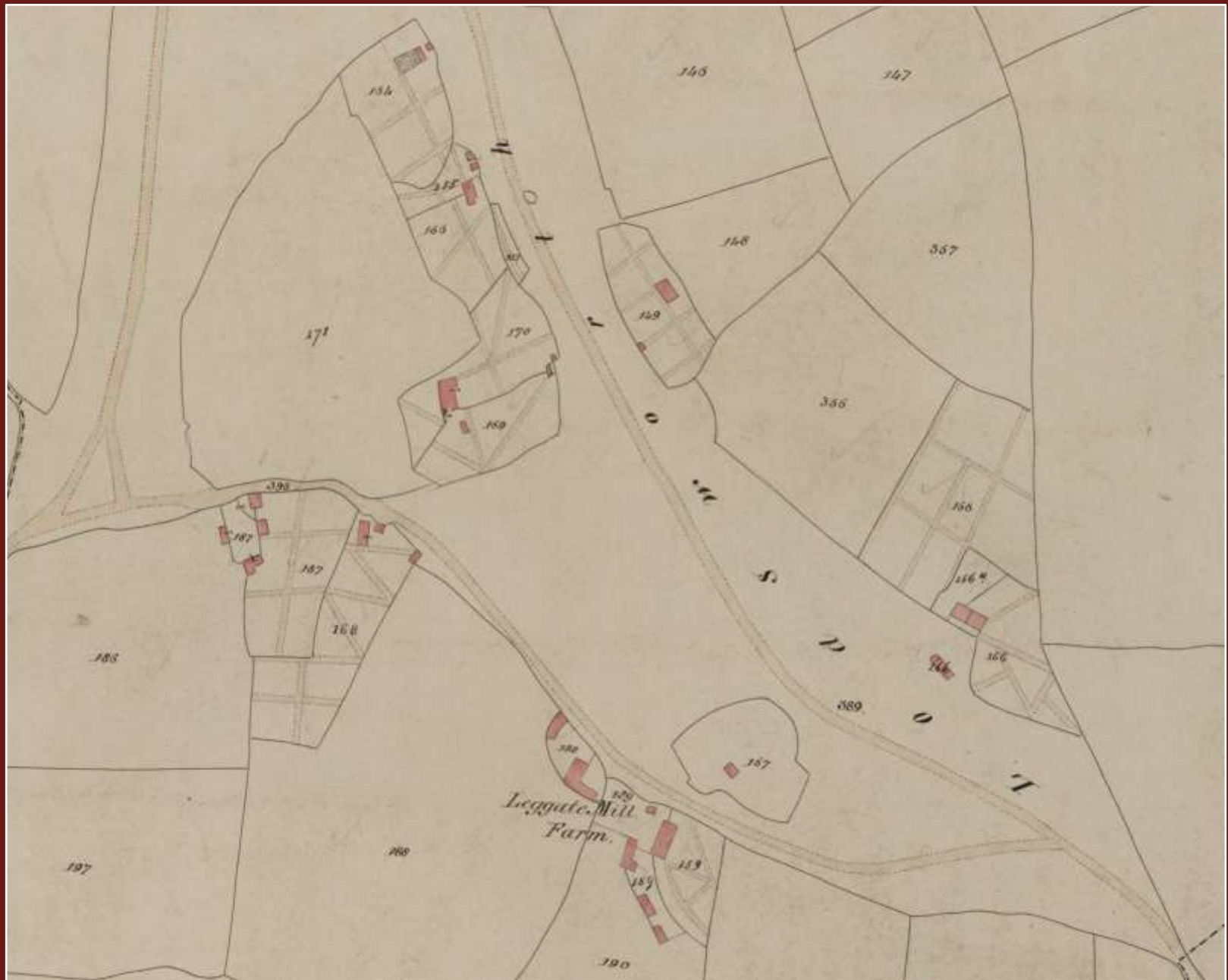
Occupiers

- Censuses
- Parish registers
- Electoral Registers & Voters' Lists
- Land Tax returns
- Directories

We will briefly go through some of these sources

Maps

Available in maps area of Searchroom
Look at “Key maps” to identify what you want



Leggatt Hill part of Lodsworth Tithe Map 1842



Smithbrook part of Lodsworth
Tithe Map 1842



The Street part of Lodsworth
Tithe Map 1842



Church Lane/Vicarage Lane
part of Lodsworth Tithe Map
1842

TD/W79 - Apportionment of the Rent-Charge in lieu of Tithes in the Parish of Lodsworth

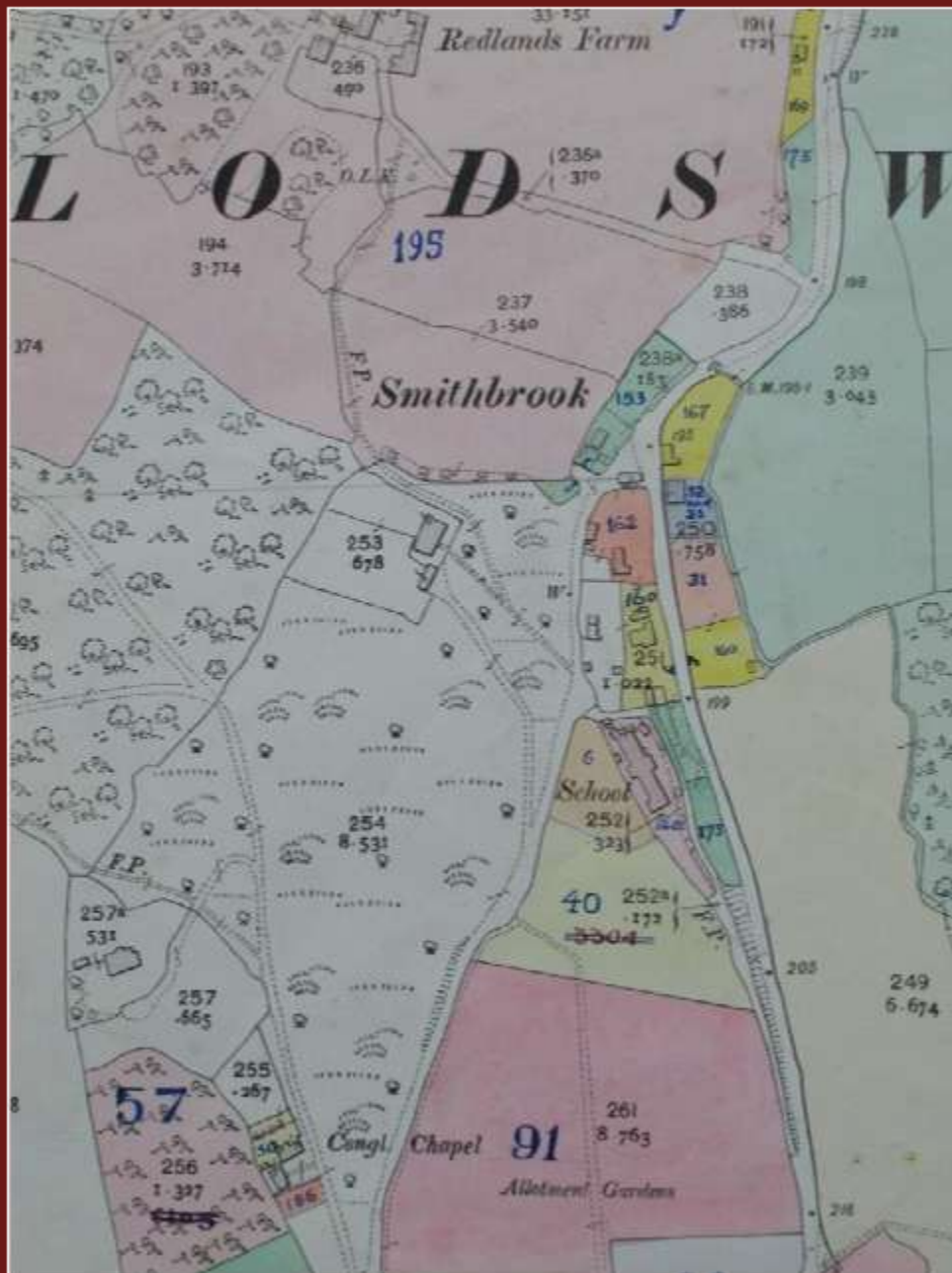
Checked by Cheryl Hutchins

Occupier's surname	Occupier's First Name	Title	Name of Farm	Nos. ref. to the Plan	Extra Characters	Name & Description of Lands & Premises	State of Cultivation	Qtys in Statute Measure			Amount of Rent-charge apportioned upon the several lands, and payable to the Impropiator			Bracket	Amount of Rent-charge apportioned upon the several lands, and payable to the Appropriator		
								A	R	P	£	s	d		£	s	d
Millyard	Henry			187		Cottage etc			3	32							
Unoccupied				213		Two Cottages & Garden			1	17						5	0
Gill	John			209		Poyntz's Arms Inn Garden and Buildings			1	34							
Whittington	William	another		220	a	Two Cottages and Garden			2	9							
Luff	Thomas		Lickfold Farm	16		Upper Gentles Copse including Rough extending to & along Wapple Lane	Wood	17	2	23							
				17		High Field	Arable	4	0	21							

Part of Tithe Apportionment for
parish of Lodsworth 1842



1912 OS map of Church Lane/Vicarage Lane area



1912 OS map of
Smithbrook area

Look for clues
in the bricks and
mortar





WSRO has over 150,000 photographs, prints, drawings and paintings
of West Sussex places, people and events
including Garland and Kevis collections



WSRO has
aerial
photographs of
West Sussex

1947, 1949, 1971
and 1981 in black &
white

1986 - 1988, 1991,
1997 and 2001 in
colour



Manorial & estate records

Particularly for us - Petworth and Cowdray archives

Publications on history of houses in Sussex

- *Buildings of England: Sussex*
by I Nairn & N Pevsner (Penguin, 1965)
- *Victoria History of the County of Sussex*
9 vols. incomplete (Oxford University Press/
University of London, 1900-97, ongoing)
- *Sussex Archaeological Collections* (annual 1848 to
date, Sussex Archaeological Society)
- *Sussex County Magazine* - monthly 1926-1956, Becket
Features including articles on 115 historic houses in
Sussex by Viscountess Wolseley, 1926-37

Taken from WSRO's Searchroom Leaflet No. 5

Title Deeds

- Contain descriptions of property and the names of previous owners
- Often include one or more abstracts of title which provide a summary of property's history
- You may have the deeds yourself, or they may be with your solicitor, building society or landlord
- Sometimes packets of deeds have been deposited at WSRO by previous owners or solicitors
- If the house or farm formed part of Cowdray or Petworth estate, some of the deeds will probably be catalogued and indexed in the estate archives

Taken from WSRO's Searchroom Leaflet No. 5

No. 4.

LAND TAX ASSESSMENT, 1831.

In the Parish of *Lonsworth*in the Division of *Chickering Chapel*in the County of *Suffolk*

An Assessment made for granting an Aid to His Majesty by a LAND TAX, to be raised in Great Britain, for the Service of the Year One Thousand Eight Hundred and Thirty-one, in Pursuance of an Act passed in the Thirty-eighth Year of the Reign of His late Majesty Geo. III. intituled, "An Act for granting an Aid to His Majesty by a LAND TAX, to be raised in Great Britain, for the Service of the Year One Thousand Seven Hundred and Ninety Eight," and of another Act passed in the Forty-second of His said late Majesty's Reign intituled, "An Act for consolidating the Provisions of the several Acts passed for the Redemption and Sale of the Land Tax into One Act, and for making further Provision for the Redemption and Sale thereof."

Assessed by Us

Philip Rapson

} Assessors.

We do hereby return

*Philip Rapson*limits and bounds of the said Parish of *Lonsworth*
to be Collectors of the Monies as aforesaid.

as able and sufficient Persons, living within the

} Assessors.

Rentals.	Names of Proprietors.	Names of Occupiers.	Names or Description of Estates or Property.	Sums Assessed and Exonerated.	Sums Assessed and not Exonerated
37	<i>W. H. Yaldwin Esq</i>	—	<i>Blackdown</i>	<i>£ 5 0</i>	
	<i>8°</i>	—	<i>part of St Pauls</i>	<i>8 8</i>	
20	<i>Chas Millford Esq</i>	<i>Thos Luff</i>	<i>Howick</i>	<i>4 4 3</i>	
	<i>Will Stoeeld</i>	<i>9°</i>	<i>Gentles</i>	<i>2 18 7</i>	
65	<i>8°</i>	<i>8°</i>	<i>Chalcrafts</i>	<i>4 5 4</i>	
	<i>8°</i>	<i>9°</i>	<i>9°</i>	<i>3 2 1</i>	
11	<i>Thos Shotton</i>	<i>himself</i>	<i>Land</i>	<i>1 9 1</i>	
9	<i>Wm Bridger</i>	<i>Rev F. Whitcombe</i>	<i>Liggat Hill</i>	<i>11 6</i>	
19	<i>9°</i>	<i>John Budd</i>	<i>Lickfold</i>	<i>3 14 6</i>	

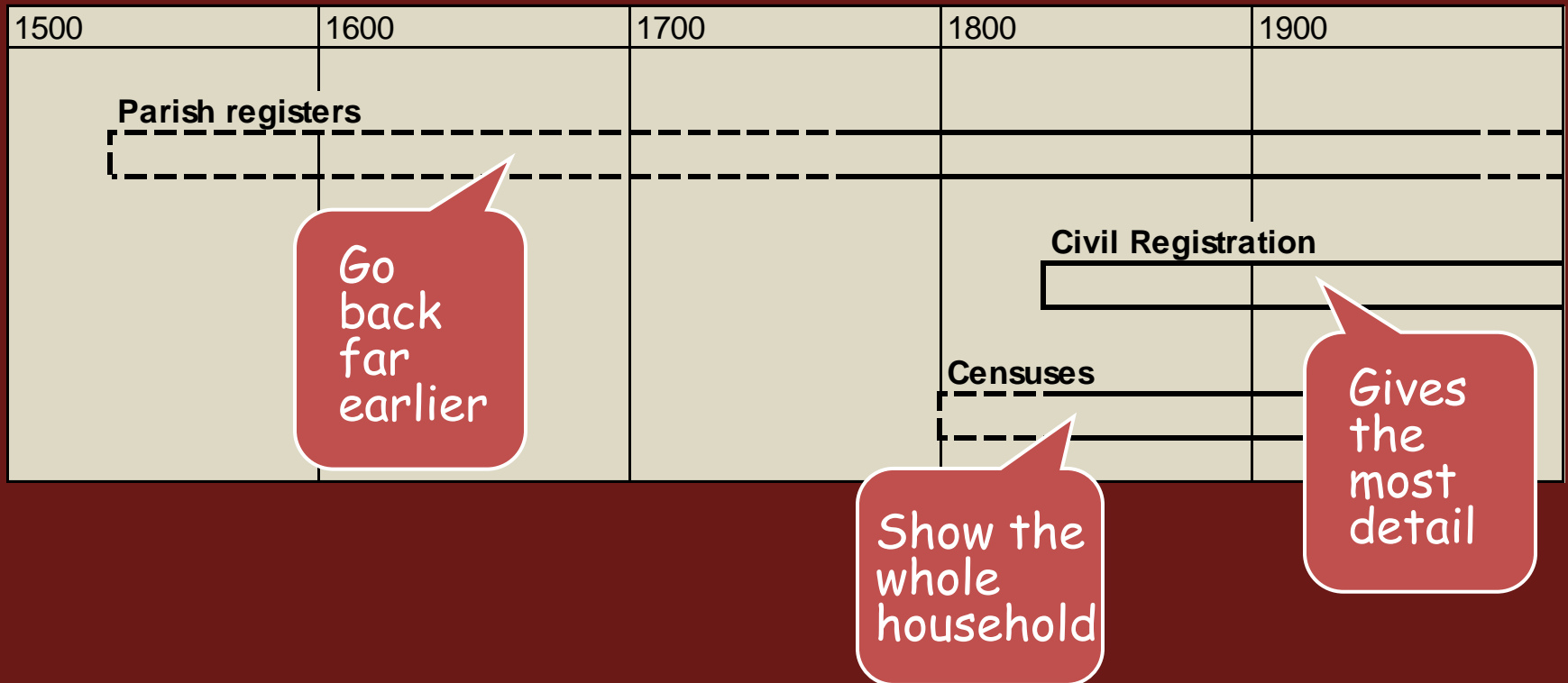
Land Tax Assessment 1831

Available for 1780-1832 on microfilm in Searchroom

Wills



WSRO holds locally proved wills from the 15th century to 1928
Prerogative Court of Canterbury wills available from National Archives website
National Probate Calendar (Index of Wills and Administrations) 1861-1941 on ancestry.com



Principle sources of information about occupiers

Censuses in England & Wales

1801	First national census of England & Wales, Channel Islands and Isle of Man
1801 - 1831	Only required numbers by category A few returns, some including names, retained locally. Nothing for Lodsworth
1841 -	Census forms distributed by enumerators to each household. Details of everyone in household recorded. Enumerators copied data from forms onto census returns. Returns retained centrally
1841-1911	Returns available to public

Censuses available on microfiche or on www.ancestry.com on public access computers in searchroom

Content of Censuses

	<u>1841</u>	<u>1851</u>	<u>1861</u>	<u>1871</u>	<u>1881</u>	<u>1891</u>	<u>1901</u>	<u>1911</u>
County/Parish/Ward	●	●	●	●	●	●	●	●
Census schedule no.	●	●	●	●	●	●	●	●
Street & Number	●	●	●	●	●	●	●	●
Details of accommodation			●	●	●	●	●	●
Name & surname	●	●	●	●	●	●	●	●
Relation to head of family		●	●	●	●	●	●	●
Marital status		●	●	●	●	●	●	●
Age and sex	●	●	●	●	●	●	●	●
Occupation	●	●	●	●	●	●	●	●
Employer/Employed/Own account						●	●	●
Born in same county	●							
Born Scotland, Ireland or Foreign Parts	●							
Where born		●	●	●	●	●	●	●
Blind/deaf/dumb/lunatic		●	●	●	●	●	●	●
Years married								●
No. of children born/alive								●

Parish or Township of <i>Lodsworth</i>		Ecological District of		City or Township of <i>Northampton</i>		Town of		Village of	
House No.	Name of Street, Place, or Road, and Name or No. of House	Name and Surname of each Person who abode in the house, on the Night of the 30th March, 1851		Relation to Head of Family	Condition	Age of Years	Rank, Profession, or Occupation	Where Born	
65	Smithbrook	John Barkshire	Head	Mar	28	Bookbinder		Surry	Leamington
		Mary do	Wife	Mar	24			North	Leamington
66	Smithbrook	Anthony Papson	Head	Mar	44	Surgeon		Surry	Leamington
		Mary do	Wife	Mar	44			Surry	Leamington
		Thomas do	Son	11	74	Surgeon		Surry	Leamington
		Percy do	Son	11	74			do	do
		Philip do	Son	11	74			do	do
		Elizabeth do	Son	11	74	Schooler		do	do
67	Smithbrook	James Richardson	Head	Mar	28	on parish pay		Surry	Leamington
		William do	Son	16	35	on parish pay		do	do
68	Smithbrook	Harriet do	Wife	11	28			do	do
		James do	Son	11	28			do	do
69	Smithbrook	Samuel Adams	Head	11	28	School Governor		Surry	Leamington
		Sarah do	Wife	11	24	do		Surry	Leamington
70	Smithbrook	Robert Bennett	Head	Mar	28	Bookbinder		Surry	Leamington
		Sarah do	Wife	Mar	28			do	do
		Elizabeth do	Son	11	24	on parish pay		North	Leamington
71	Smithbrook	James Jackson	Head	Mar	28	Printer		Surry	Leamington
		Mary do	Wife	Mar	28			Surry	Leamington

D-Exp.

PUBLIC RECORD OFFICE						Reference H.O.107/1654	COPYRIGHT PHOTOGRAPH—NOT TO BE REPRODUCED PHOTOGRAPHICALLY WITHOUT PERMISSION OF THE PUBLIC RECORD OFFICE, LONDON
1	2	3	4	5	6		

Smithbrook area of Lodsworth in 1851 Census

Administrative County of <u>West Sussex</u>			The undermentioned Houses are situate within the Boundaries of the										Page V		
Civil Parish	Municipal Borough	Municipal Ward	Urban Sanitary District		Town or Village or Hamlet		Rural Sanitary District		Parliamentary Division or Division		Electoral District				
<u>Lodsworth</u>					<u>Lodsworth</u>	<u>Mitcham</u>	<u>Parish of Lodsworth</u>								
1	2	3	4	5	6	7	8	9	10	11	12	13	14	15	16
ROAD, STREET, &c., and No. or NAME of HOUSE	HOUSES	NAME and Surname of each Person	RELATION to Head of Family	SEX	DATE of Birth	PROFESSION or OCCUPATION	WEEKS WORK								
<u>Hollybush House</u>	1	Mary A. Thompson	Head	Wid	51	Living on own means									
		Martha B. do	Wid	F	55	do									
		Frank B. do	Son	M	17	do									
		Edith A. do	do	F	15	do									
		Henry G. do	do	M	13	do									
<u>Hollybush House</u>	1	James Thompson	Son	M	23	do									
		Rebecca Thompson	do	F	21	do									
		Edith B. do	Wid	F	48	Living on own means									
		Edith B. do	Wid	F	48	do									
		James B. do	Son	M	17	do									
<u>Village</u>	1	William B. do	Wid	M	55	do									
		Ann C. do	Wid	F	55	do									
		Ann C. do	Wid	F	55	do									
		Ann C. do	Wid	F	55	do									
		Ann C. do	Wid	F	55	do									
<u>do</u>	1	Charles Lucas	Head	M	55	do									
		Isabel B. do	Wid	F	55	do									
		Isabel B. do	Wid	F	55	do									
		Isabel B. do	Wid	F	55	do									
		Isabel B. do	Wid	F	55	do									
<u>do</u>	1	John Thompson	Head	M	55	do									
		Mary do	Wid	F	55	do									
		Alfred B. do	Head	M	55	do									
		John B. do	Head	M	55	do									
		John B. do	Head	M	55	do									
<u>do</u>	1	Isabel B. do	Head	F	55	do									
		Isabel B. do	Head	F	55	do									
		Isabel B. do	Head	F	55	do									
		Isabel B. do	Head	F	55	do									
		Isabel B. do	Head	F	55	do									
<u>do</u>	1	William Chandler	Head	M	55	do									
		Mary do	Wid	F	55	do									
		Thomas do	Head	M	55	do									
		Henry do	Head	M	55	do									
		Robert do	Head	M	55	do									
<u>do</u>	1	Thomas do	Head	M	55	do									
		Henry do	Head	M	55	do									
		Robert do	Head	M	55	do									
		Thomas do	Head	M	55	do									
		Henry do	Head	M	55	do									
Total of Males and Females... 12 18															

Part of Lodsworth in 1891 Census

CENSUS OF ENGLAND AND WALES, 1911.

Before writing on this Schedule please read the Examples and the Instructions given on the other side of the paper, as well as the headings of the Columns. The entries should be written in ink.

Number of Schedules 1911
(To be filled up by the Enumerator after completion.)

The contents of the Schedule will be treated as confidential. Strict care will be taken that no information is disclosed with regard to individual persons. The returns are not to be used for proof of age, as in connection with Old Age Pensions, or for any other purpose than the preparation of Statistical Tables.

NAME AND SURNAME	RELATIONSHIP to Head of Family	AGE last Birthday and SEX	PARTICULARS as to MARRIAGE					PROFESSION or OCCUPATION of Persons aged ten years and upwards				BIRTHPLACE of every person.	NATIONALITY of every Person born in a Foreign Country.	INFIRMITY.
			State, for each Married Woman entered on this Schedule, as to her status.	Write "Married," "Widowed," or "Single," as the case may be, in the space of 10 years and upwards.	Write "Married," "Widowed," or "Single," as the case may be, in the space of 10 years and upwards.	Write "Married," "Widowed," or "Single," as the case may be, in the space of 10 years and upwards.	Write "Married," "Widowed," or "Single," as the case may be, in the space of 10 years and upwards.	Write "Married," "Widowed," or "Single," as the case may be, in the space of 10 years and upwards.	Write "Married," "Widowed," or "Single," as the case may be, in the space of 10 years and upwards.	Write "Married," "Widowed," or "Single," as the case may be, in the space of 10 years and upwards.	Write "Married," "Widowed," or "Single," as the case may be, in the space of 10 years and upwards.			
1 James Mandall	Head	65	Married	12	2	2	General Shopkeeper & Farmer				Scotchfold Sussex			
2 Charlotte Mandall	Wife	62	Married	12	2	2					Wickham Sussex			
3 Ella Stevens	Granddaughter	15	Single				Shop Assistant 991				Wickham Sussex			
4 Harold Stevens	Grandson	13	Single				Scholar 391				Wickham Sussex			
5 Emma Ayling	Niece	35	Single				Shop Assistant 991				Wickham Sussex			
6 Mary Bridger	Servant	48	Single				General Servant Domestic 510				Wickham Sussex			
7 William Hammond	Baker	32	Single				Baker 925				Wickham Sussex			
8 John Parnell	Visitor	18	Single				Baker 925				Wickham Sussex			
9 Emily Hughes	Visitor	40	Widow								Wickham Sussex			

	1	2	3	4
1	James Mandall	Head	65	
2	Charlotte Mandall	Wife	62	
3	Ella Stevens	Granddaughter	15	
4	Harold Stevens	Grandson	13	
5	Emma Ayling	Niece	35	
6	Mary Bridger	Servant	48	
7	William Hammond	Baker	32	
8	John Parnell	Visitor	18	
9	Emily Hughes	Visitor	40	

1911 Census for The Stores,
Lodsworth

Parish registers

Introduced in 1538 ...

Thomas Cromwell, Lord Privy Seal and Vicegerent, issued a mandate ordering every parson, vicar or curate to keep a register of every wedding, christening and burial in his parish

But didn't become universal until somewhat later ...

Over time parish registers have become more detailed and more formatted

Where to find parish registers

- Family Search/IGI (free on-line) has Lodsworth christenings from 1557-1876 and marriages from 1564-1875 - Does not include all detail
- WSRO has microfilm/fiche of original parish registers and bishop's transcripts - christenings 1557-1893, marriages 1564-1975, burials 1557-1942
- WSRO has transcripts and indexes of parish registers from 1558 - early 1900s (Par 128/2/3, Par 128/2/4 and Par 128/2/6-8) - far easier to search and read than microfilm/fiche

LODSWORTH is a parish and liberty, with the hamlets of LICKFOLD, situate halfway between Midhurst and Petworth, 3½ miles from each of these towns and a mile north from Selham station on the London, Brighton and South Coast railway, in the North Western division of the county, Easebourne hundred, Chichester rape, Midhurst petty sessional division, union and county court district, rural deanery of Midhurst (second division), archdeaconry and diocese of Chichester. By the Divided Parishes Act a detached portion of Selham parish was annexed to this parish in 1879. The church of St. Peter, an ancient building of the Early English period, was completely restored by subscription between the years 1848 and 1855, and is now a cruciform edifice of stone, consisting of chancel, nave, aisles, transepts, north porch and a western tower containing 3 bells: the tower and parts of the walls of the old church have been retained: the church plate includes a silver chalice and paten, dated 1565: there are 280 sittings. The register commences in the year 1558. The living is a vicarage, average tithes rent-charge £161, net yearly value £70, including 4 acres of glebe, with residence, in the gift of the Earl of Egmont, and held since 1884 by the Rev. Charles Samuel Chilver M.A. of Trinity College, Cambridge. The Earl of Egmont is impropriator of tithes. Here is a Congregational chapel. Blackdown (at present unoccupied) was

built in the year 1630, and is a gabled mansion, beautifully situate and enjoying a pleasant prospect; the principal front has projecting wings and a porch and is lighted by large square mullioned windows; it is the property of James Henry esq. of 17 Helgrave place, Brighton. The Manor House, now a farm house, is in good repair and still retains some interesting architectural features; a good fire-back, formerly in the kitchen, and displaying the arms of Sir Anthony Browne M.A. first Viscount Montagu, sheriff of Surrey and Sussex in 1553, was removed in 1838 to Midhurst by Lord Egmont: here is also a dungeon, perhaps the ancient "gaol" of the Liberty. The principal landowners are the Earl of Egmont, who is lord of the manor, Lieut.-Col. Edward Ommanney Hollist M.A., J.P. Capt. William Kenyon Mitford J.P. of Pitsill, and William Pruett Mullens Dennett esq. The soil is sand: subsoil, clay. The chief crops are wheat, barley, oats and turnips. The parish is about 8 miles long and extends over 2,442 acres; rateable value, £2,819; population in 1881, 682.

Parish Clerk, E. Arkell.

Post & M. O. O., S. B. & Annuity & Insurance Office.—Miss Charlotte Pescod, postmistress. Letters from Petworth at 7.40 a.m. & 1.15 p.m.; dispatched at 9.15 a.m. & 6.15 p.m.; sundays, received 7.40 a.m.; dispatched 1.45 p.m. Telegraph office at Selham railway station.

WALL LETTER BOXES.—Halfway Bridge, cleared 6.40 p.m.; sundays 2.5 p.m.; Lickfold, 5.20 p.m.; sundays 10.15 a.m.; Smithbrook Hill, 5.45 p.m.; sundays 10.45 a.m.; & Selham railway station, 5.20 p.m.; sundays 12.30 p.m.

PRIVATE RESIDENTS.

(Names marked thus * receive their letters through Fernham.)

Barnett Rev. Leighton Brooks M.A. [curate]
Chilver Rev. Charles Samuel M.A. [rural dean of Midhurst, second division], Vicarage
Dennett Mrs.
Dennett William Pruett Mullens
Dobson William Charles Thomas M.A.
Ford Miss
Hollist Lieut.-Col. Edward Ommanney M.A., J.P. Lodsworth house
Hollist Miss, The Old House
Marriott Mrs.
Montgomery Mrs.
Wakeford Mrs. J. B. Ivy cottage
*Williams William, Upperfold

COMMERCIAL.

Arkell Edward, coal dealer & parish clerk
Blaker Arthur James, miller (steam & water) & baker, Halfway Bridge mill

Bridger William, farmer, Leggatt hill
Budd John, miller (water) & assistant overseer, Lodsbridge mill
Budd Robert, farmer
Carpenter Jas. farmer, Harland's farm
Chandler George, farmer, Redlands
Chandler Rowland, wood dealer, Lickfold
Cresswell John, farmer, Cobdens
Cresswell Willoughby, farmer
Dodman Jonathan, farmer, Lickfold
Duck & Sons, farmers, Moorland
Gill James, Hollist Arms P.M. & smith
Hewshaw Henry, grocer, Lickfold
Hurst Henry, farmer, Heath end
Naldrett Edward, bailiff to Lieut.-Col. E. O. Hollist M.A.
Norman Samuel, keeper to the Earl of Egmont
Older Thomas, grocer, baker, provision dealer & beer retailer
Pescod Charlotte (Miss), dress maker, Post office
Pink Thomas, Three Horse Shoes P.M. Lickfold

Randall James, grocer & Rogers Thomas & James, nurserymen, florists & seedsmen, Fern Bank nursery
Rose James, farmer, Manor farm
Sayers & Terry, shopkeepers
Smith Henry, George & Dragon P.M. Halfway bridge
Smithers Edwin, boot & shoe maker
Spooner John & Son, brick makers
Spooner John, farmer, Gunter's farm
Steer George, boot maker
Stenning John, wheelwright
Swain Edward, Three Moles P.M. Selham station
Terry Emma (Mrs.), shopkeeper, see Sayers & Terry
Tribbe Thomas, dairyman, Lickfold
Tribbe William, blacksmith, Lickfold
West Silas, farmer, Lickfold
Whittington Geo. farmer & cartf. Lickfold
Working Men's Club & Institute (Frederick Ayling, sec)

Kelly's Directory of Sussex 1891

County Directories available for 1792-1938 on microfiche in Searchroom

LODSWORTH is a parish and liberty, with the hamlet of Lickfold, situate halfway between Midhurst and Petworth, $\frac{1}{2}$ mile from each of these towns and a mile north from Selham station on the Midhurst branch of the London, Brighton and South Coast railway, in the North Western division of the county, Easebourne hundred, Chichester rape, Midhurst petty sessional division, union and county court district, and in the rural deanery of Midhurst, and the archdeaconry and diocese of Chichester. By Local Government Order, Dec 19, 1879, a detached portion of Selham parish, comprising 11 houses with a population of 53, was annexed to this parish. The church of St. Peter, an ancient building of the Early English period, was completely restored between 1848 and 1855, and is now a cruciform edifice of stone, with a tower containing 4 bells; the church plate includes a silver chalice and paten, dated 1568; there are 280 sittings. The register commences in the year 1558. The living is a vicarage, net yearly value £50, including 4 acres of glebe, with residence, in the gift of Lord Cowdray J.P. and held since 1900 by the Rev. Edward Ord Edgell. Lord Cowdray is impropriator of the tithes. Here is a Congregational chapel. Blackdown House, the property and residence of Lady Philipson-Stow, is a gabled mansion, built in the year 1640. The Manor House, now a farm house, retains some interesting architectural features; here is also a dungeon, perhaps the ancient "goal" of the Liberty. Lord Cowdray, who

is lord of the manor, Col. William Kenyon Mitford C.M.G. of Pitshill, Petworth, Lady Philipson-Stow and W. F. M. Dennett esq. are the principal landowners. The soil is sand, subsoil, clay. The chief crops are wheat, barley, oats and turnips. The parish is about 8 miles long and extends over 2,830 acres of land and 12 of water; rateable value, £3,326; population in 1901, 635 in the civil and 575 in the ecclesiastical parish.

Sexton, James Rogers.

Post, M. O. & T. Office.—Mrs. Emma Arkell, sub-postmistress. Letters from Petworth arrive 7.30 a.m. & 12.30 p.m.; despatched at 10.10 a.m. & 5.25 p.m.; sundays, received 7.30 a.m.; despatched, 10.10 p.m. **Wall Letter Boxes**.—Halfway Bridge, cleared 11.20 a.m. & 5.25 & 9 p.m.; sundays, 12.15 & 9 p.m.; Lickfold, 5.55 p.m.; sundays, 11.35 a.m.; Smithbrook Hill, 6.10 p.m.; sundays, 11.50 a.m.; Selham railway station, 5.40 p.m.; sundays, 11.20 p.m.; **Lodsworth house**, cleared at 10.10 a.m. & 5.25 p.m.; sundays, 11.55 a.m.

Blackdown House gardens, cleared 10 a.m. & 5.25 p.m.; sundays, 10 a.m.

Public Elementary School (mixed & infants), built in 1845, & since enlarged, for 180 children; average attendance, 103; John Alfred Tydeman, master; Misses H. O. Ridout & V. Foster, assistants.

PRIVATE RESIDENCES.

Branswell John Milne M.E.
Connors John, Yew Tree cottage
Dennett William Proutt Mullens
Dibbs Mrs. Hillside
Dobson Edmund Arthur, Gentleshurst
Edgell Rev. Edward Ord, Vicarage
Everett Frederick, Vineing wood
Fletcher-Jones James, Lickfold cat
Hollist Lt.-Col. Edward Ormanney
R.A., D.L., J.P. Lodsworth house
Kirkby Mrs. Wadhwastra, Lickfold
Osborn Miss, The Old house
Philipson-Stow Lady, Blackdown ho.
(postal address, Farnhurst, Haslemere)

Rogers Thomas, Brookside
Sims Charles A.B.A. Woodmancoats
Yokes William, Lickfold
Wakeford Miss Agnes, Smithbrook
Wakeford Miss Jane B. Ivy cottage
COMMERCIAL,
Avling William James, baker
Slakers Limited, millers (steam & water), Halfway bridge
Boxall Charles, jun. carpenter, Leggatt hill
Boxall William, wheelwright, Lods com
Bridger Emily (Mrs.), farmer, Leggatt hill
Bridges James, farmer, Heath end

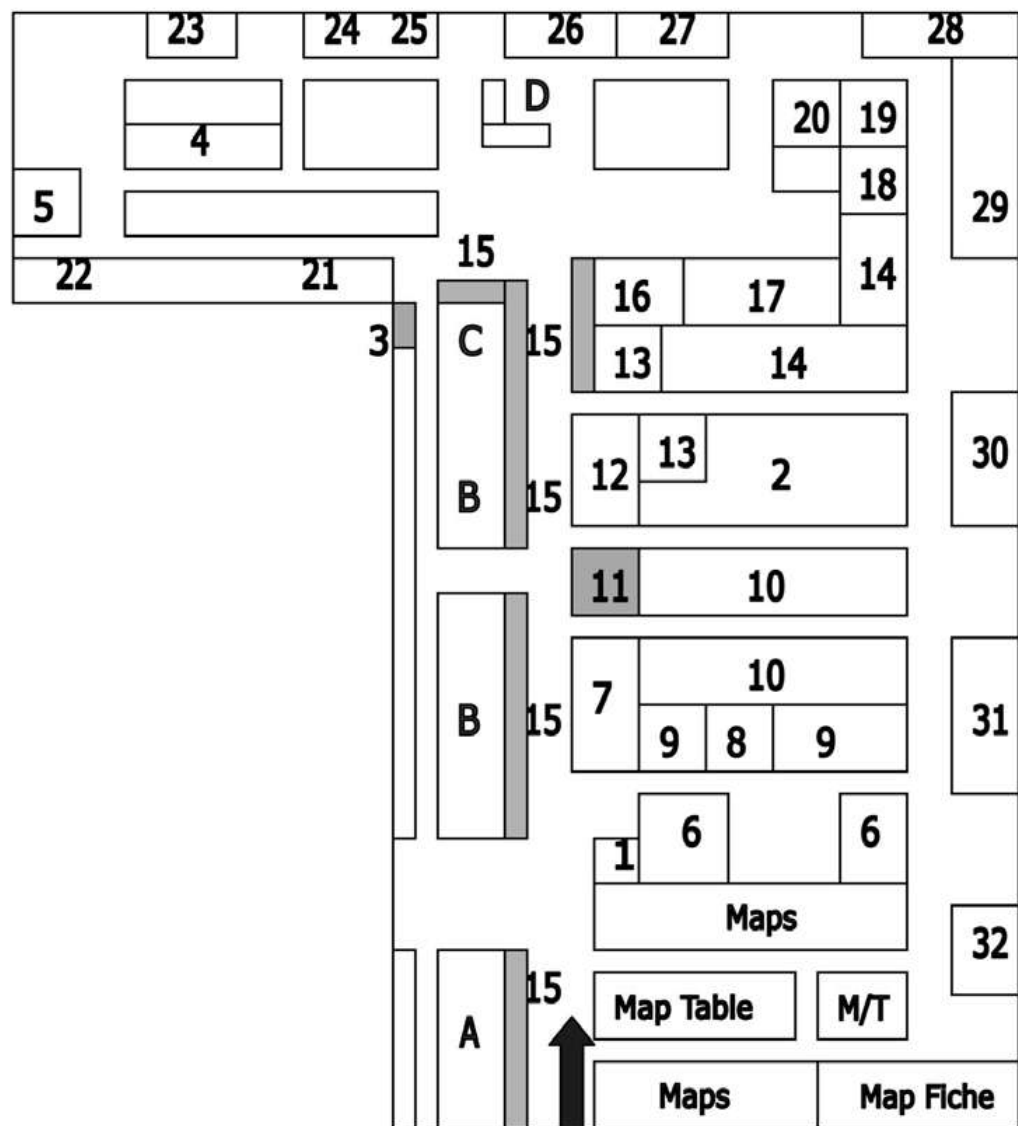
Chandler George, farmer, Redlands
Chandler Rowland, wood dir. Lickfold
Child Annie Catherine (Miss), dressmaker
Duck Fredk. Austin, farmer, Moorland
Dudman Jonathan, farmer, Lickfold
Enticknap Emma (Miss), tobacconist
Gibbert Wm, Thos Horse Shoes P.H.
Gill Alfred James, Hollist Arms P.H. & Blacksmith
Goble George & Perry William, farmers, Harlands
Hall John, market gardener
Hodger Charles, dairyman, Leggatt hl
Hills Edwin, farmer, South heath
Homewood William James, insur. agt

Finding a document

- *Search Online* allows you to search all the WSRO catalogues
- Available on internet and on public access computers in searchroom
- Card indexes are now incomplete and superseded
- When you have found a document, note its document reference

Ordering a document

- To look at a document in the searchroom, you need to fill out a request slip
- Request slips are in boxes on the tables
- Fill in reference number of the document, your seat number, your reader's ticket number, and sign and date the request slip
- One slip needed for each document
- You may order up to three at a time
- Place slips in the 'Document Production' box, together with your reader's ticket
- Documents will be brought to your table



Layout of WSRO Searchroom